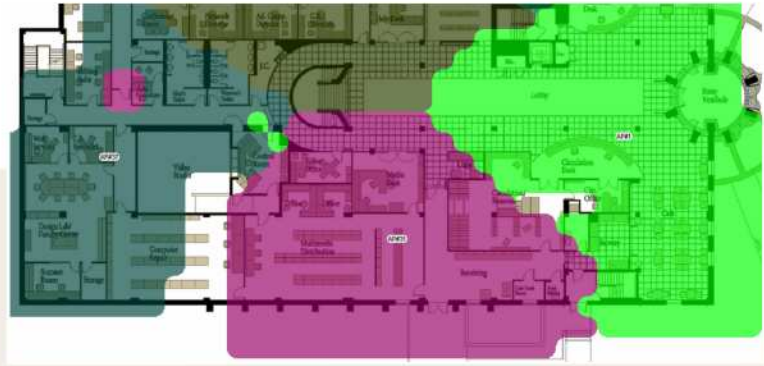
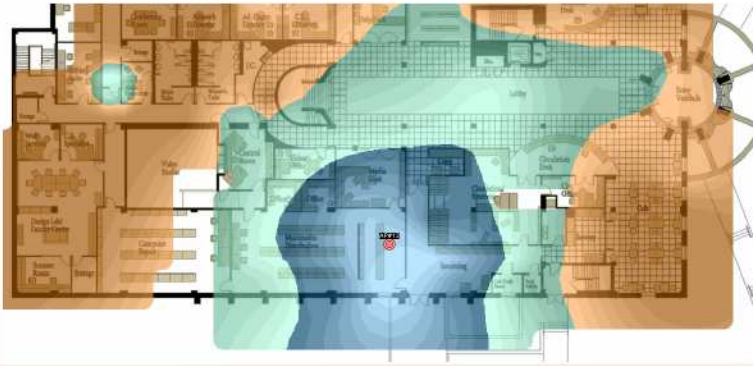


VisiWave™

Visualize Your
Wireless Network
www.visiwave.com



Take Control of Your Wireless Network

Wi-Fi wireless networks are everywhere. They are a critical component of most business infrastructures. They need to be examined, explained, and held accountable. VisiWave Site Survey is the software tool that shows you what's going on inside your 802.11 network.

Analyze Every Detail of Your Wi-Fi Coverage

VisiWave collects detailed data on your network and surrounding networks. And then visualizes that data. Each view is designed to reveal critical details about your network in an intuitive and informative way. With VisiWave, you can: reveal coverage voids, map any signal leakage from your building, discover the existence and location of rogue access points, map channel usage, determine effects of neighboring access points, visualize overlapping access point coverage, and much more.

Simple and Fast Data Collection

Three data capture methods available; easily collect data in minutes.

Powerful Report Generation

Create custom reports or re-use report templates to visualize your coverage. Or interactively view your coverage data in Google Earth.

Low Cost and Modest Requirements

A simple software install with no special hardware needed except one of many supported wireless adapters.

Mature Product

On market for over 8 years; customers in over 50 countries and in all 50 US states.

Complete Site Survey Solution

Step 1:

Walk the survey area (building, city block, campground, restaurant, airport, campus, ...) collecting 802.11a/b/g/n Wi-Fi data--or interference data using the optional Wi-Spy spectrum analyzer.

Step 2:

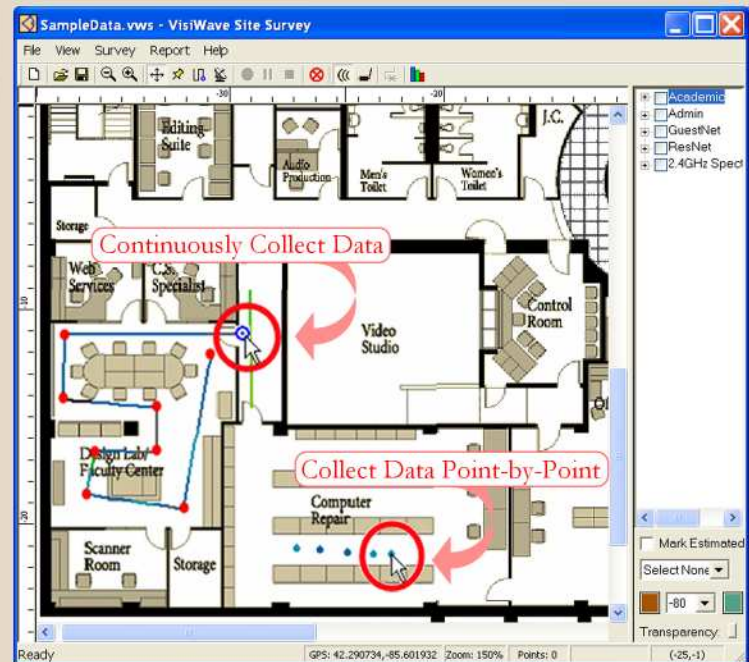
Design a report using the built-in reporting tool to create a custom report or re-use an existing report template. Or have VisiWave produce a KML file for viewing within Google Earth.

Step 3:

Generate the report in PDF or HTML format. Or, bring the data into Google Earth for an interactive view of your coverage.

Step 4:

Show off the results! Show the visualized wireless coverage to your boss, clients, peers, community, etc.



Visit www.visiwave.com or email support@visiwave.com

Customer Quotes

"Product works great... The map gave me visual proof of some of the issues we are having at work, which in turned made it very easy to get approval for purchase."

"[My trial of VisiWave went so] well I licensed a copy within 20 minutes of evaluation. Brilliant product, thank you."

"I must say I'm most impressed with the product and plan on making it a regularly used tool for both interference testing and initial and follow-up site surveys."

Key Features

Indoor + Outdoor Surveys
GPS Support
802.11a/b/g/n Support
Google Earth Integration
Report Templates
Windows XP/Vista/7
PDF, HTML, and KML Reports
Realtime Heatmap Creation
Interference Heatmaps using Wi-Spy Spectrum Analyzer



Download Evaluation Version Today

Go To:

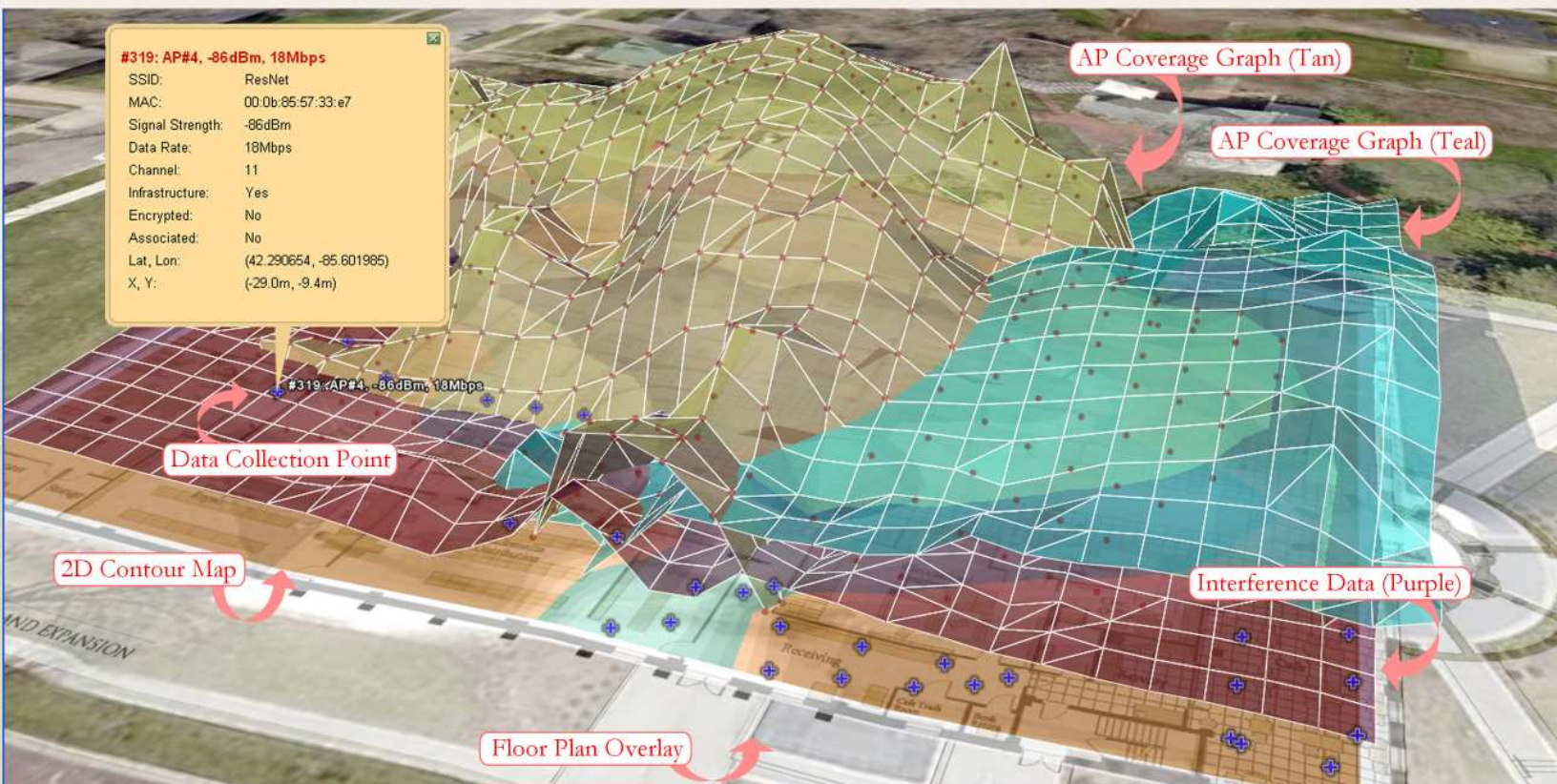
<http://www.visiwave.com>

Click On:

Download

Use:

Your fully functional trial version to see for yourself how good VisiWave is.



For more information about VisiWave or AZO Technologies, Inc., please contact us:

www.visiwave.com
support@visiwave.com
269-978-8542 (phone)
269-978-0898 (fax)